

Lec:03

BD Affairs

Discussion Topic

ପଢ଼ିଲାପଢ଼ିଲା ସମସ୍ତେ

ସମସ୍ତେ:

३०° ७५' - ३०° ७५' ३३० ५५०

५०° ०२' - ५०° ०२' ३३० ५५०

Geographical Grid

0° → Prime Meridian

→ Greenwich Observat

→ GMT

→ 1° → 4 min

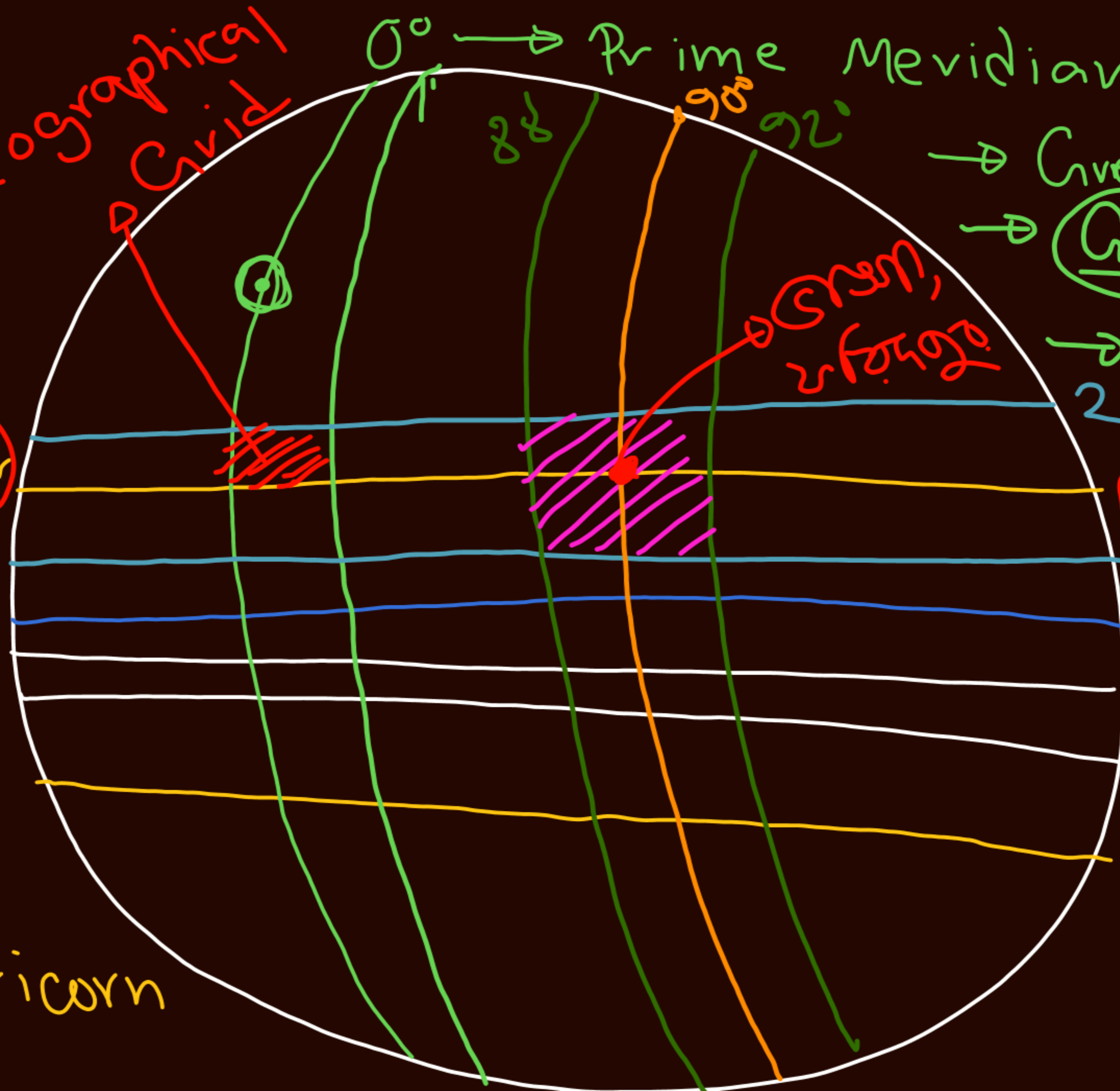
Longitude

Tropic of Cancer

Equator

Latitude

Tropic of Capricorn



Green, West, 2 hours

23.5°

20°

0°

20°

23.5°

90° x 4

= 360

= 6hr

✓ 1,47,570 sq. Km

✓ 56,976 sq. mi

* 2015 → Land Boundary Agreement (LBA)

*  → enclave

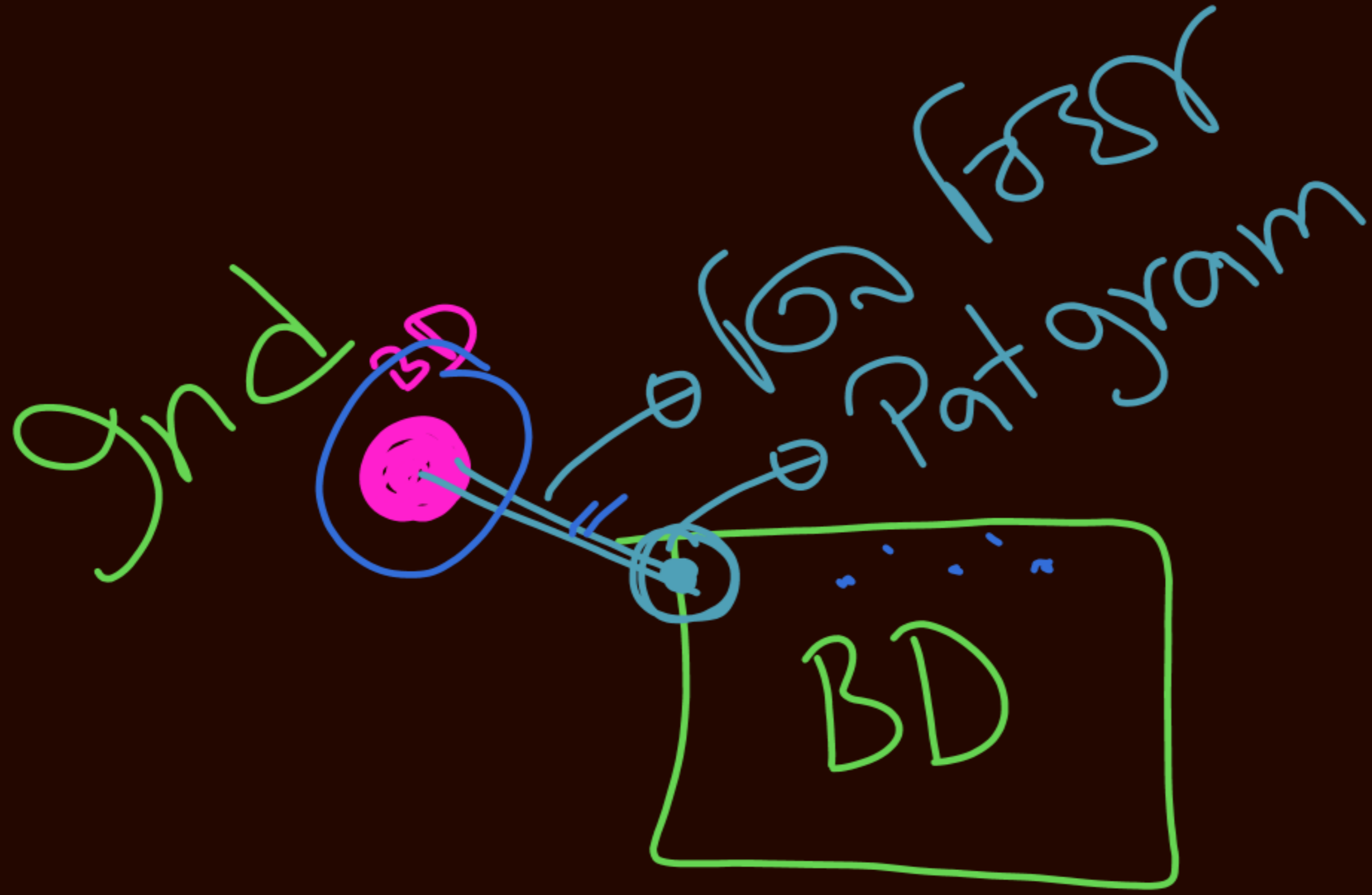
* 40 sq. km (15 sq. mi)
↳ 1,47,610 sq. km

☐☐ Dahagram - Angorpota

↳ Cooch Bihar, WB

↳ Tin Bigha Corridor

↳ Patgram, Lalmuirhat



Border Dist: 32

✓ India : 30

✓ Myanmar: 03

B, R, Cois

Rangamati

India: 05

✓ WB

✓ Meghalaya

✓ Assam

✓ Tripura

✓ Mizoram

Myanmar: 02

✓ Rakhaine (AraKan)

✓ Chin

BoB

^{අමුණු}
^{මගේ}
BIMSTEC
↓ ↓ ↓
BD 9th Sri Lanka



- ✓ Area: 22 Lakh sq. Km
- ✓ Swatch of No Ground (SONG)
- ✓ Submarine Fan: Bengal Fan
- ✓ 05:

* Exclusive
Economic
Zone } EEZ → 200 nautical
mile

UNCLOS

Sea Victory

① * Maritime Sea Area:

② * 1,18,813 sq-km
2012 → Myanmar (ITLOS)
2014 → India (PCA)

Farthest Points

- ✓ Farthest North: Banglabandha, Tetulia, Panchga
- ✓ " South: Chhera Dwip, Teknaf, Cox's Bar
- ✓ " East: Akhaintong, Thanchi, Bandar
- ✓ " West: Monaksha, Shibganj, Chapai

କ୍ଷୟ	ଅକ୍ଷୟ	ଅକ୍ଷୟ	ଅକ୍ଷୟ
ଅକ୍ଷୟ	ଅକ୍ଷୟ	ଅକ୍ଷୟ	ଅକ୍ଷୟ
ଅକ୍ଷୟ	ଅକ୍ଷୟ	ଅକ୍ଷୟ	ଅକ୍ଷୟ

ଅନୁସନ୍ଧାନ	ମାତ୍ର	ମ	ସମ
୧	ମାତ୍ର	ମାତ୍ର	ମାତ୍ର ଓ ମାତ୍ର
୨	ମାତ୍ର	ମାତ୍ର	ମାତ୍ର

✓ 2200 - 2200

★ Transboundary River: 57

✓ Ind: 54

✓ Myan: 03 (Naf, Sangu, Matamuhuri)

★ BD / M → Naf

★ BD / 9nd → Harvia bhanga

* BD & Ind

Joint River Commission



1972

* Length: 22,155 km

* Riverine Area: 9,405 sq. km

10,090

* $gnd \rightarrow BD \rightarrow gnd: 04$

12/12/2020
12/12/2020
12/12/2020

* BD → gnd: Kulikh

* BD → Halda
↳ Khagrachari
↳ Natural fish-breeding
River

* Longest → Padma

* Biggest, Deepest → Meghna

* Highest current → Karunaphali;
↳ Kaptai Hydropower Plant
↳ Rangamati;

Padma

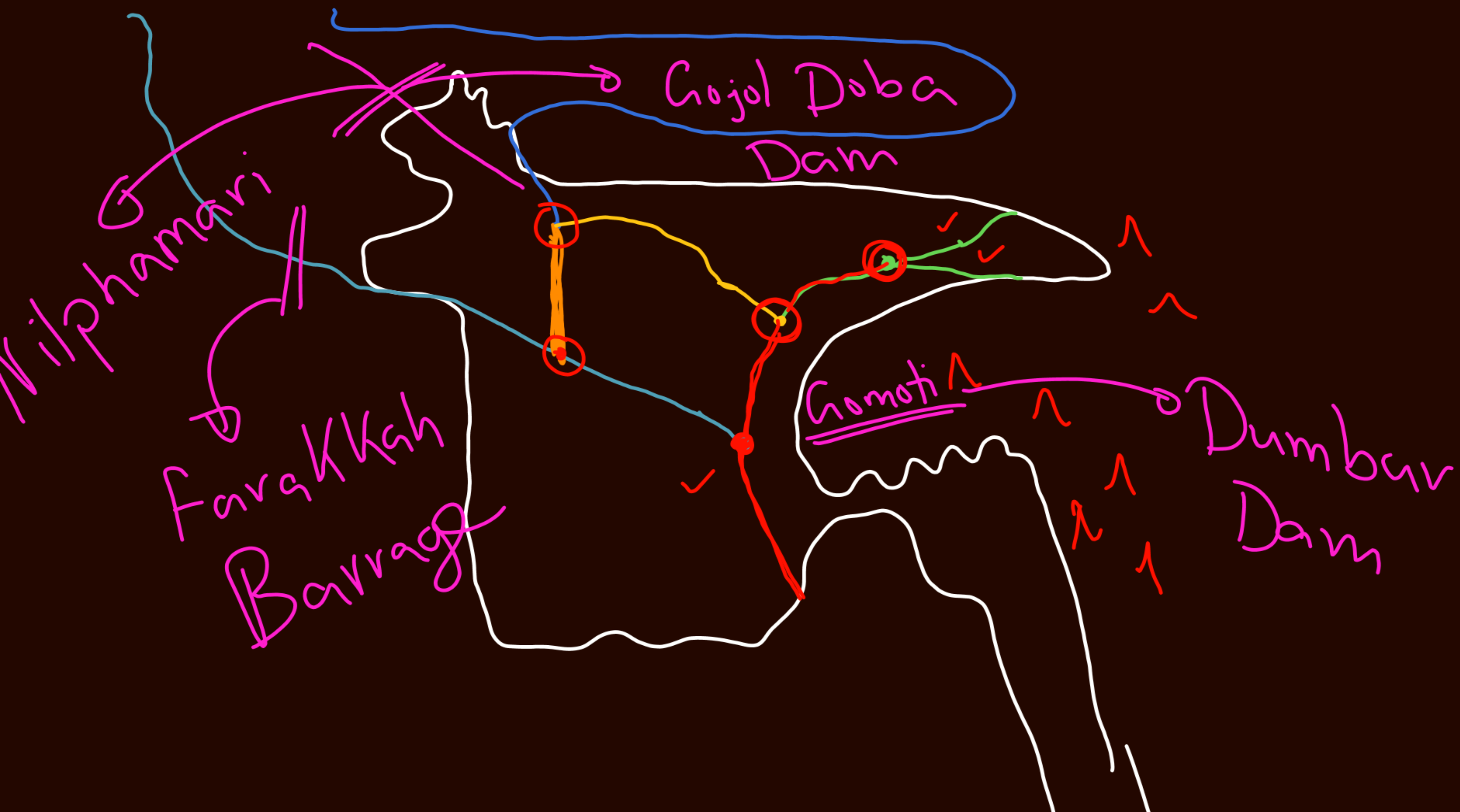
- Origin: Gangotri
- India → Ganges
- Chapai (Raj)
- Padma Jamuna
= Gowalanda,
Raibari

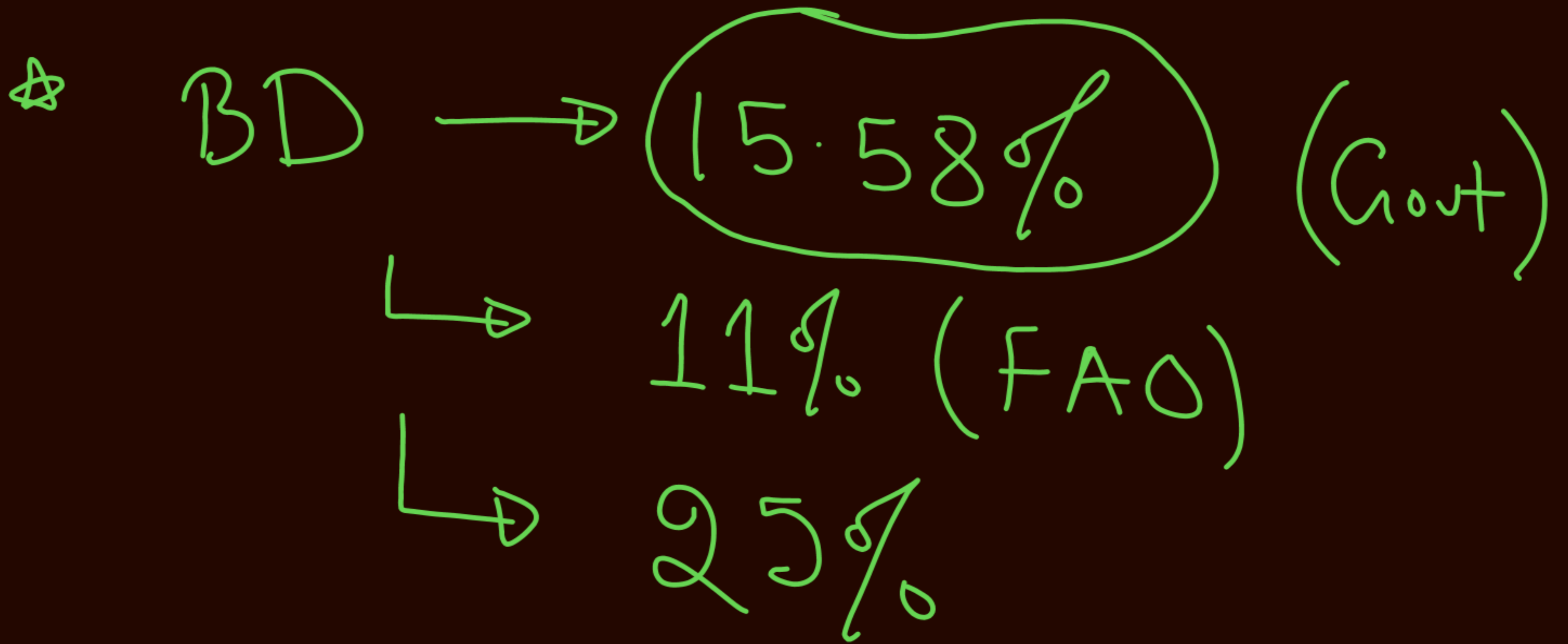
Brahmaputra

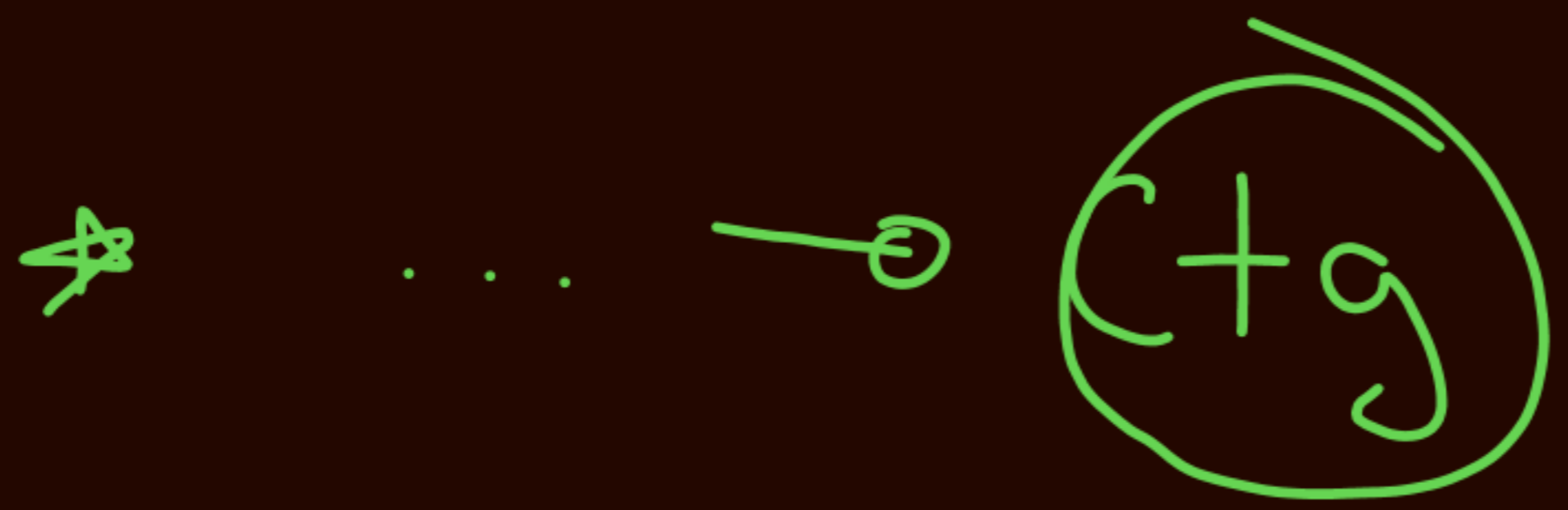
- Origin → Manosarovar
- ↳ Kurigram
- * Dewanganj, Jamalpur
- * Main Stream:
Jamuna

Meghna

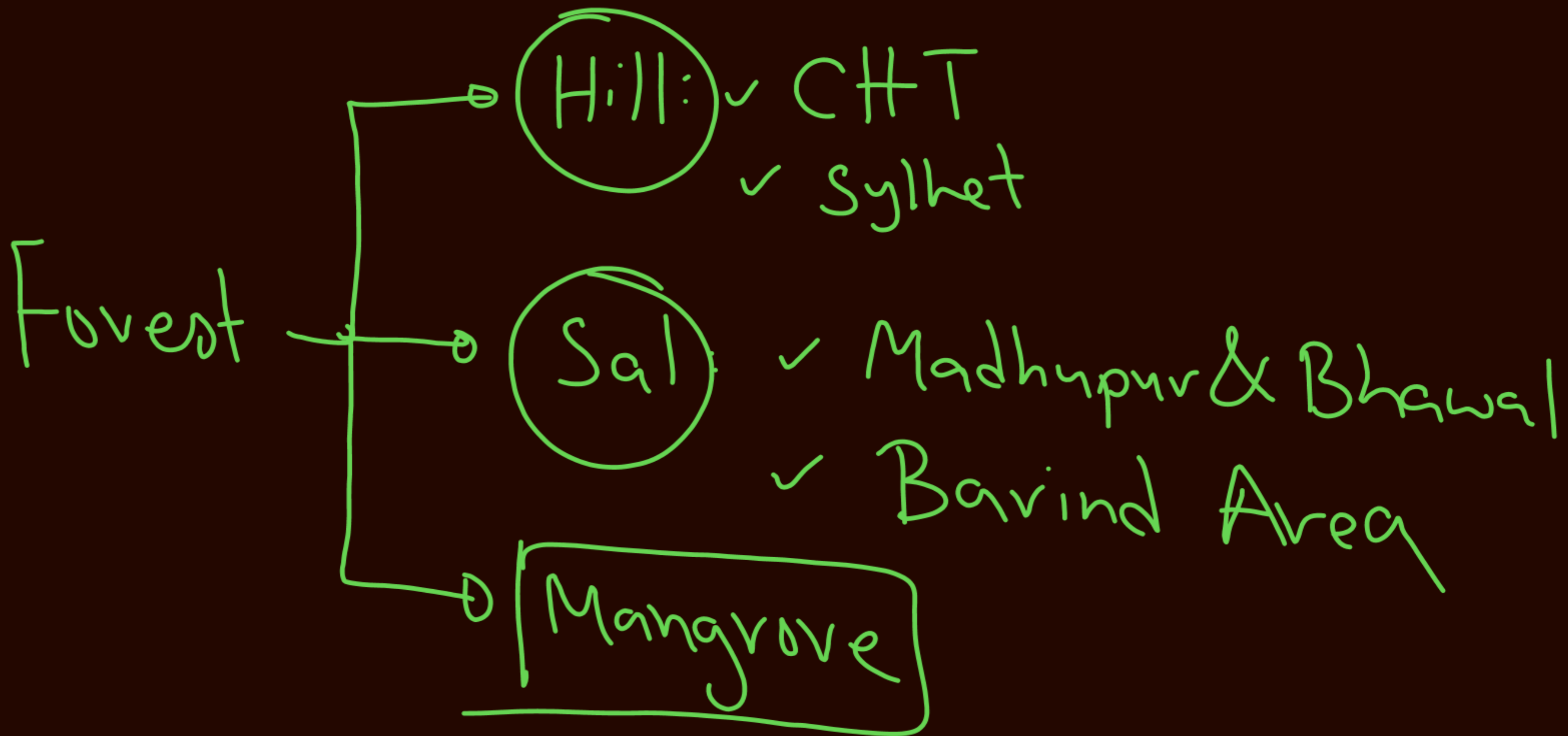
- ✓ Assam's Lushai Hills
- ✓ Kalmi + Brahmaputra = Meghna
- ✓ Meghna + Padma = Chandpur







- ☆ First Safari Park: Gazipur
- ☆ First Eco Park: Sitakundo, Ctg



Mangrove

✓ Sundarbans

✓ 10,000 sq km (9nd & BD)

✓ 6,017 sq km

✓ 5 dist: Patuakhali, Borganama,
Bagerhat, Sat, Khulna

✓ 14 Feb

✓ Pugmark & Camera Trapping

✓ 119 → 125R (Current Affairs)

✓ 1992 → Ramsar Site

✓ 1996 → Wild Life Sanctuary

✓ 1997 → UNESCO
(798th)
WHS

Swamp Forest

- ✓ Ratargul
- ✓ Gowainghat, Sylhet
- ✓ Sylhet's Sundarban

Rain fall

Cherapunji
Meghalaya

✓ ... Lalakhal, Sylhet

✓ ... Lalpur, Natore

✓ 203 cm

২২৭২

→ Landport: 25

↳ Meherpur

→ Biggest: Benapole,
Jashore

✓ Dinajpur

→ Hili

→ Birol

✓ Teknaf Land Port

River port : 53

↳ Latest : Chilmarri,
Kurigram

↳ Biggest : Narayanganj
River Port

Seg Port: 04

(0) CTG
(1) Mong
(2) Dongs

(3) Dongs

(4) Dongs - Dongs
Mong - Dongs
Dongs - Dongs

Deep Seg Port

✓ 58 districts ✓

✓ 16 " X

✓ 2040 → 63 "

* Bhola

✦ Intl Airport: 03

✓ Dhaka: HSI/A

✓ Ctg: Shah Amanat

✓ Sylhet: MAC

Osmani

* Proposed: Saidpur, Nil

* Under construction: Con's Bazar

→ Ahsal Manjil

→ Sultan Abdul
Gani

Kusumba → Naogaon

Kan tejer → Dinaj
jew

✓ ✓
BĀRD

Tribal Cultural Academy

Institute: Rahegarnati

